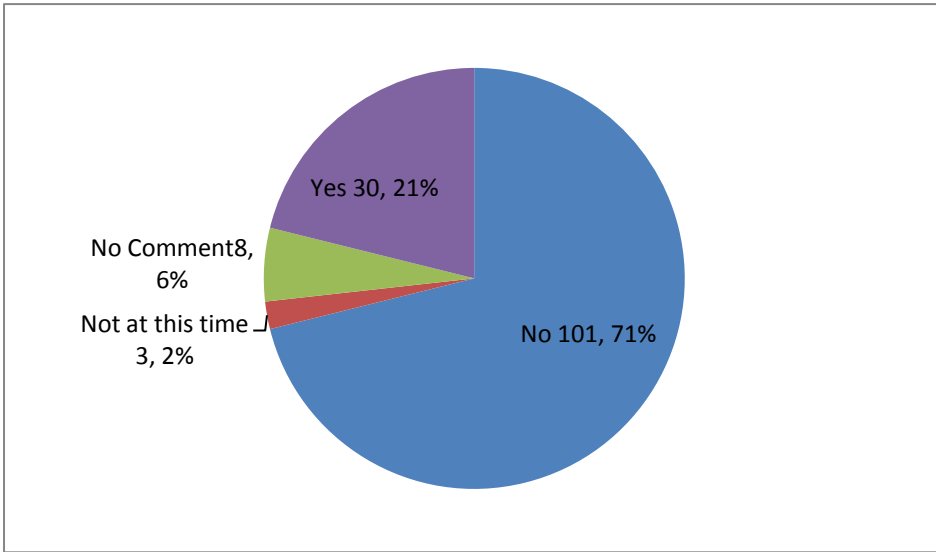


Appendix 3a

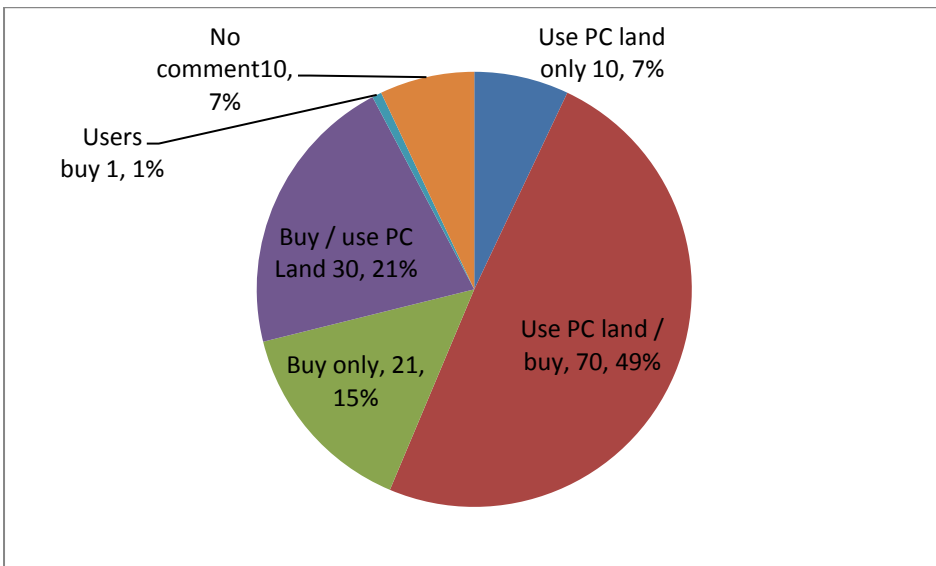
Graphical representation of usage survey

Allotments

Q1. Would you like use of a village allotment?

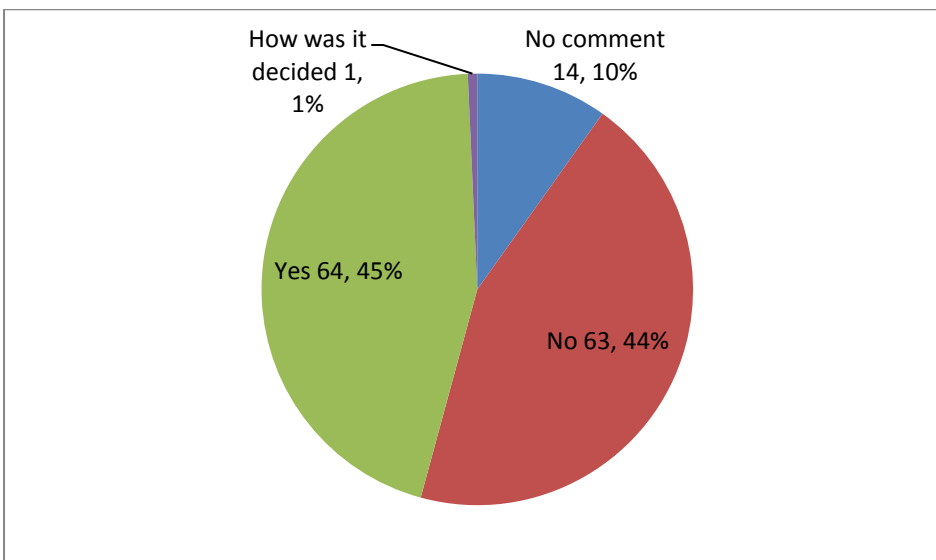


Q2. What would be your preference with regard to obtaining suitable land for allotments?



Malford Meadow

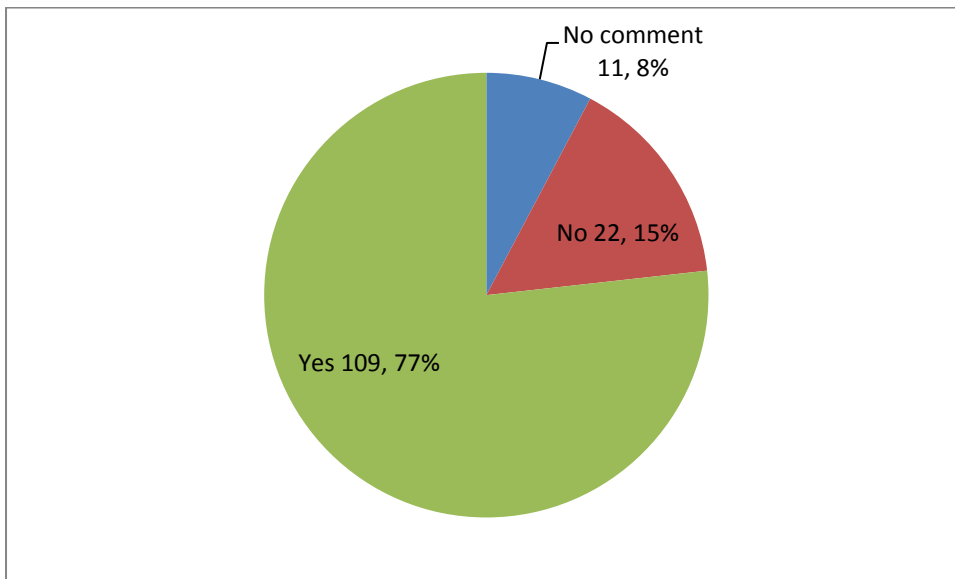
Q1. Do you think the above 'intention' requires amending?



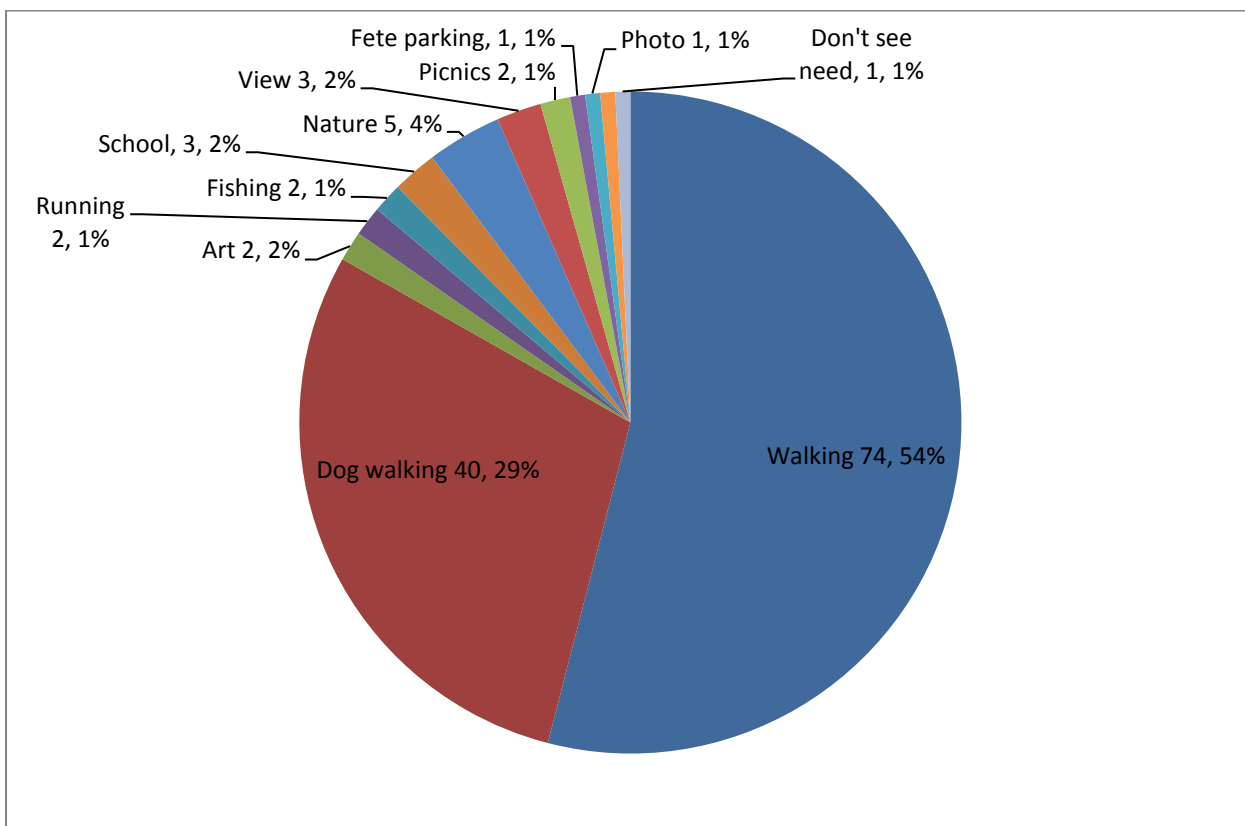
Q2. If yes what amendment would you make?

See attached comment sheet

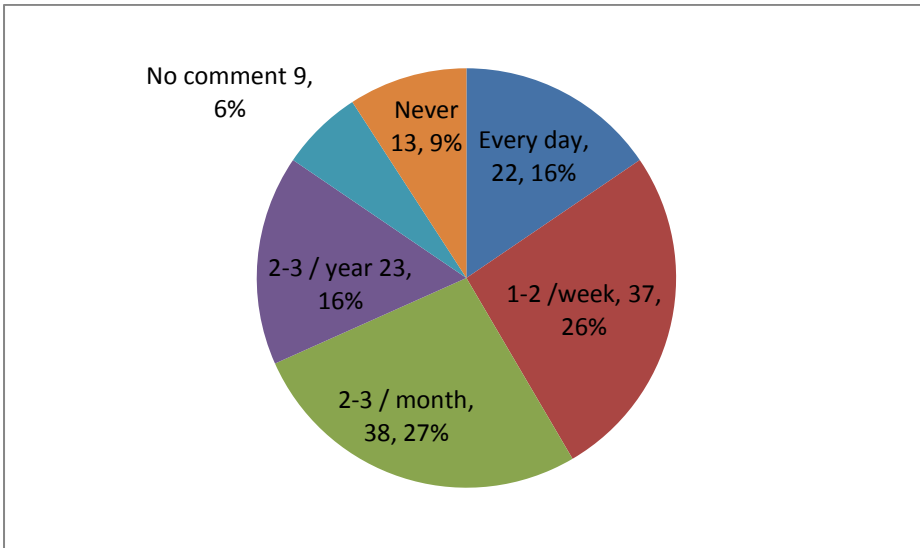
Q3. Do you currently use MM?



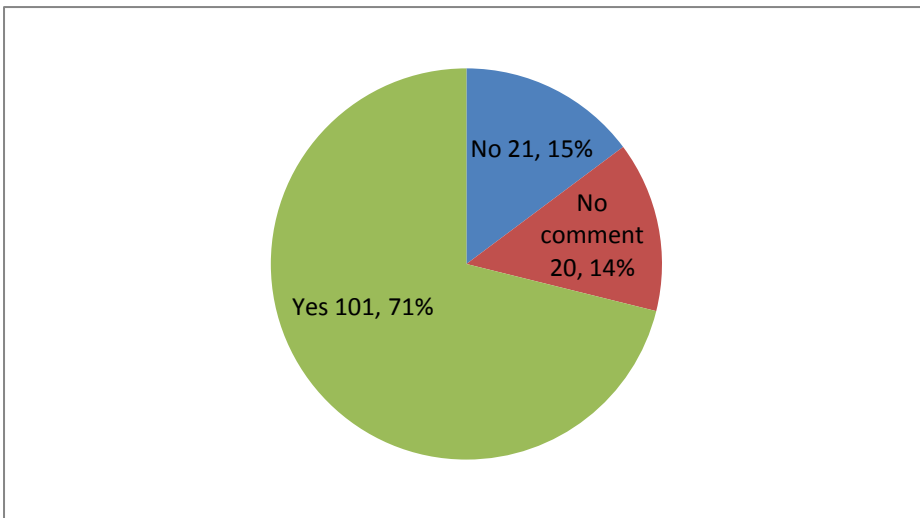
Q4. What do you use MM for?



Q5. How often do you use MM?



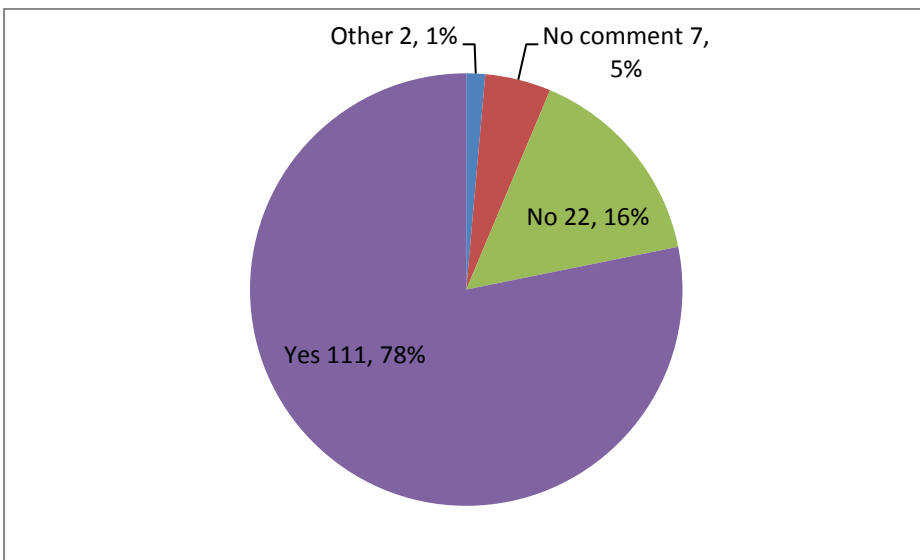
Q6. Do you consider the current maintenance of MM sufficient?



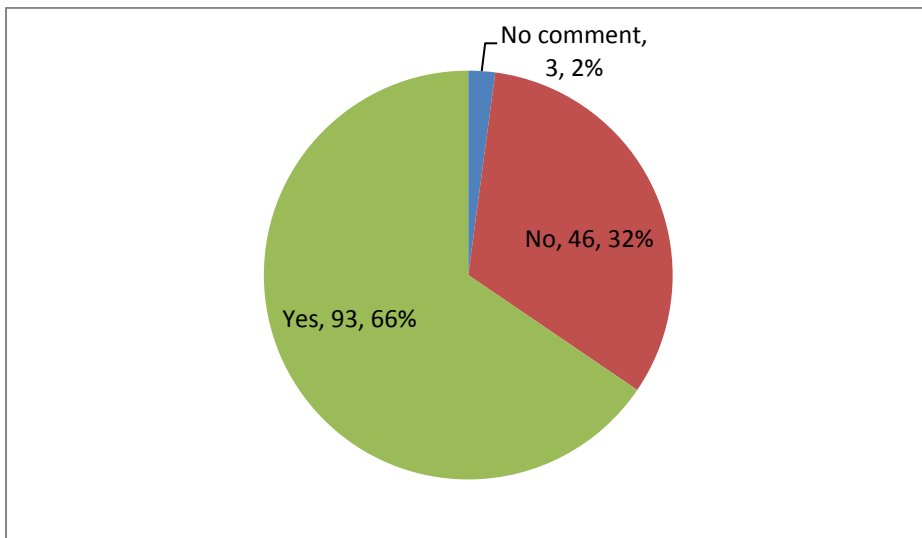
Q7. What extra maintenance do you consider necessary?

See attached comment sheet

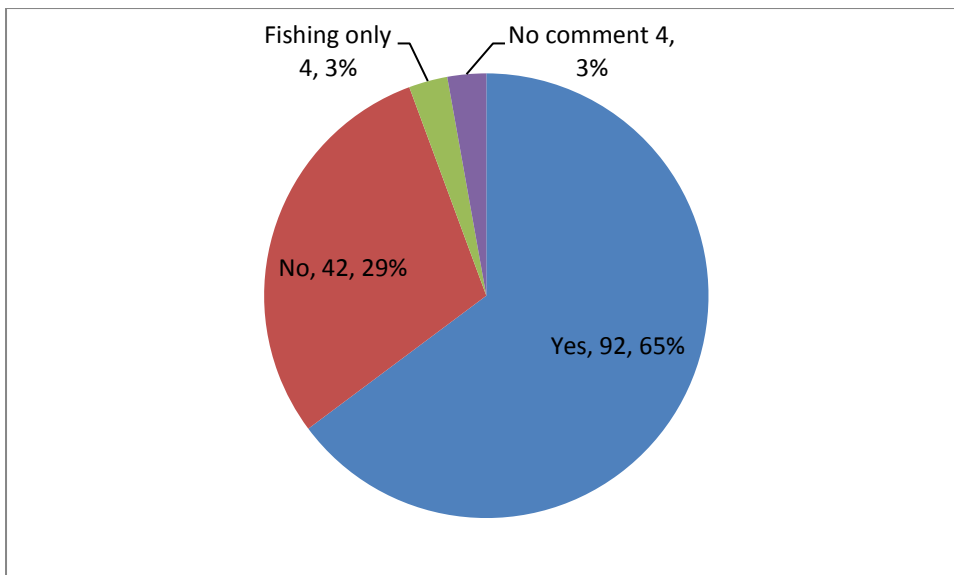
Q8. Are you happy for designated areas within MM?



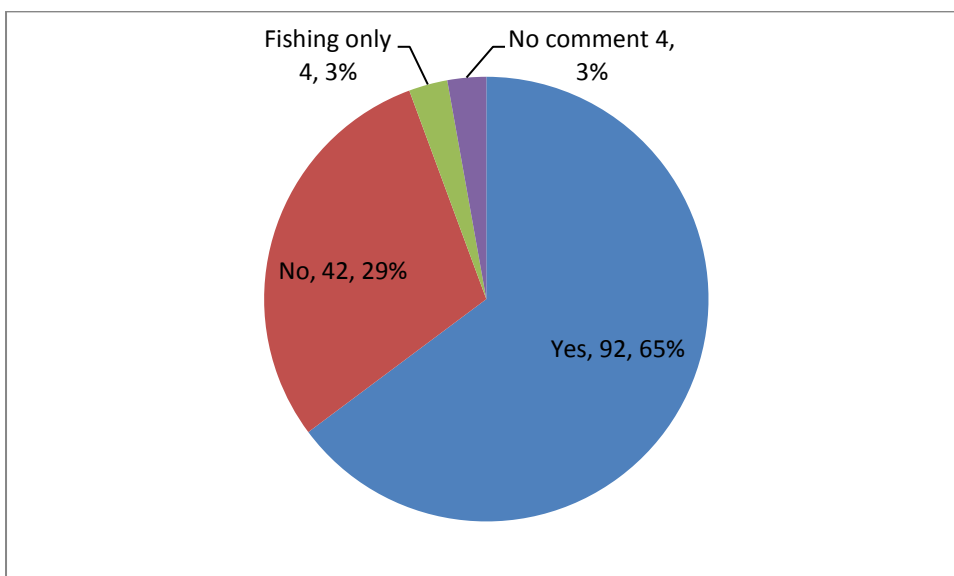
Q9. Do you think allotments should be allowed in MM?



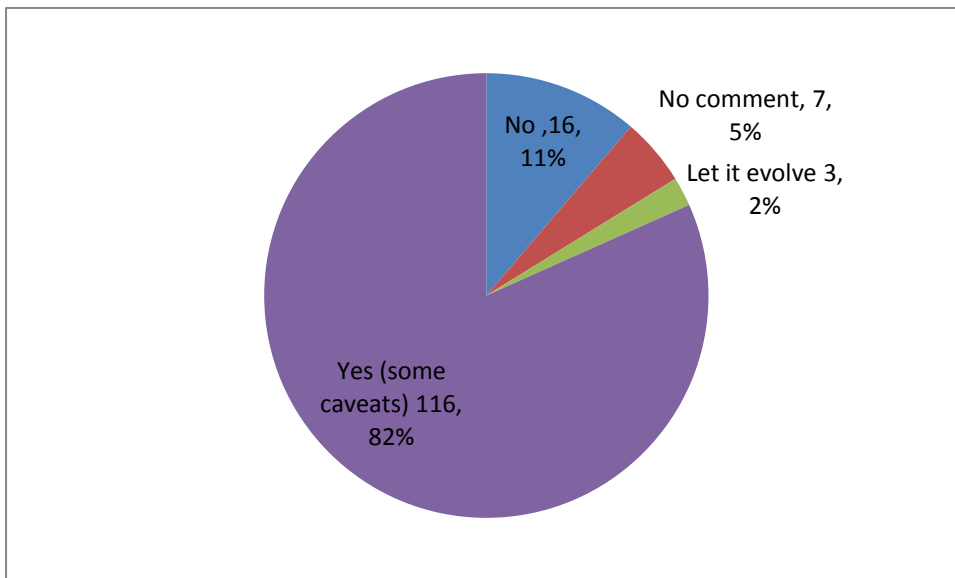
Q10. Are you happy with certain areas of MM not being available for the whole community?



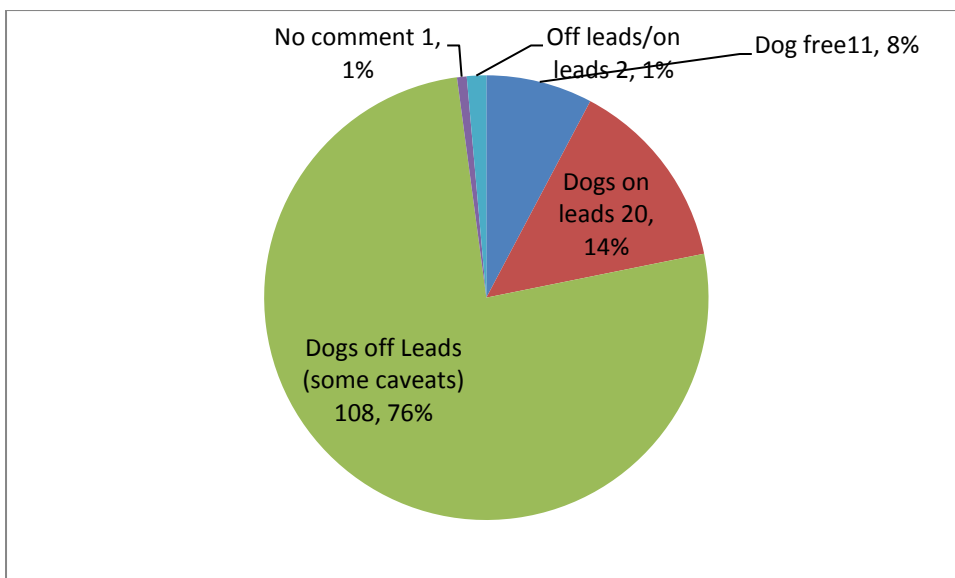
Q11. Are you happy for identified areas deemed suitable for car parking, to be used for specific events that require car parking and these events are for the benefit of the community?



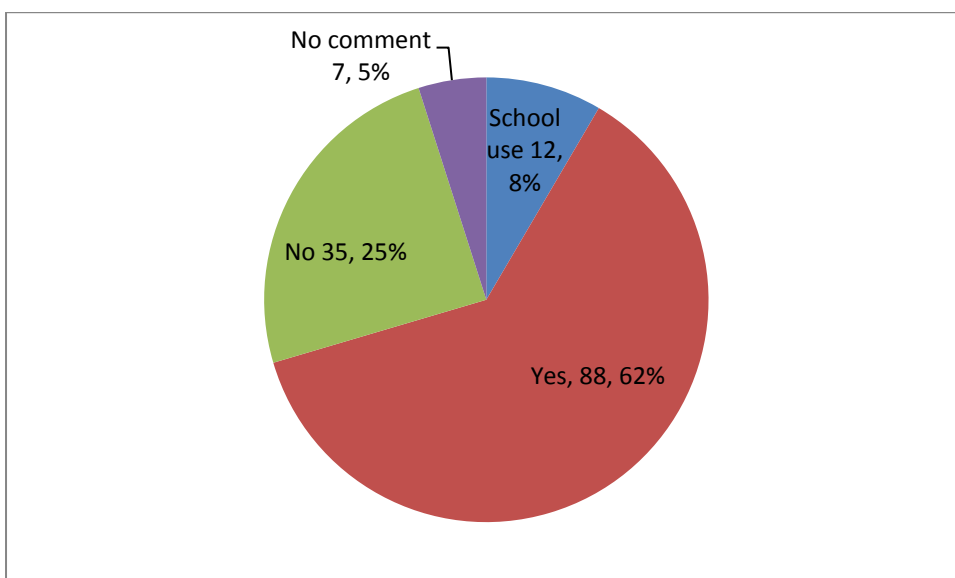
Q12. Would you like an identified wild flower meadow in MM?



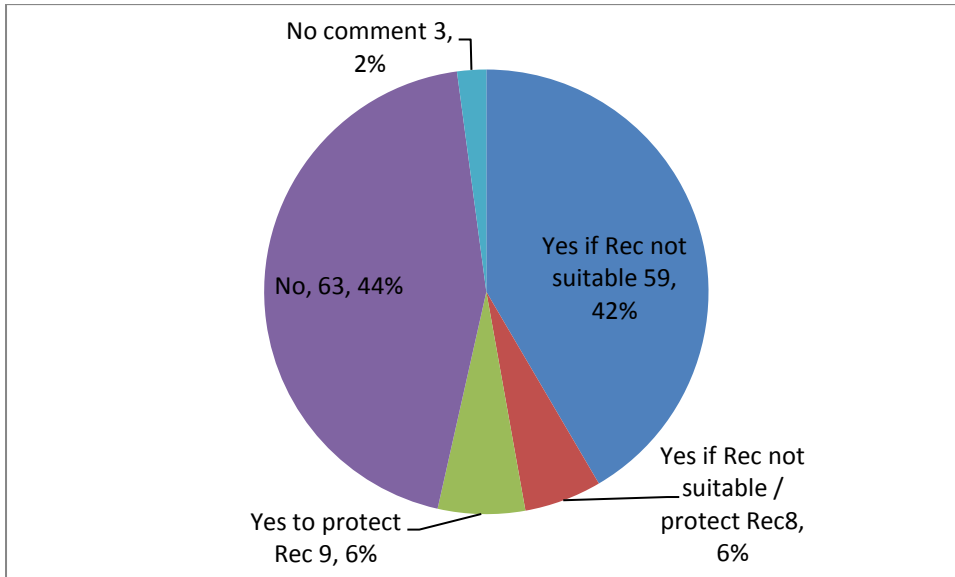
Q13. Should MM be A- Dog Free, B - Dogs on leads, C - Dogs off leads?



Q14. Would you like to see MM made available for use for village events such as school campouts and fetes?



Q15. Would you be happy for the village bonfire to take place on MM if the Rec was no longer suitable and or to prevent damage to the Rec?



Q16. Do you consider the access to MM to be acceptable for your requirements?

